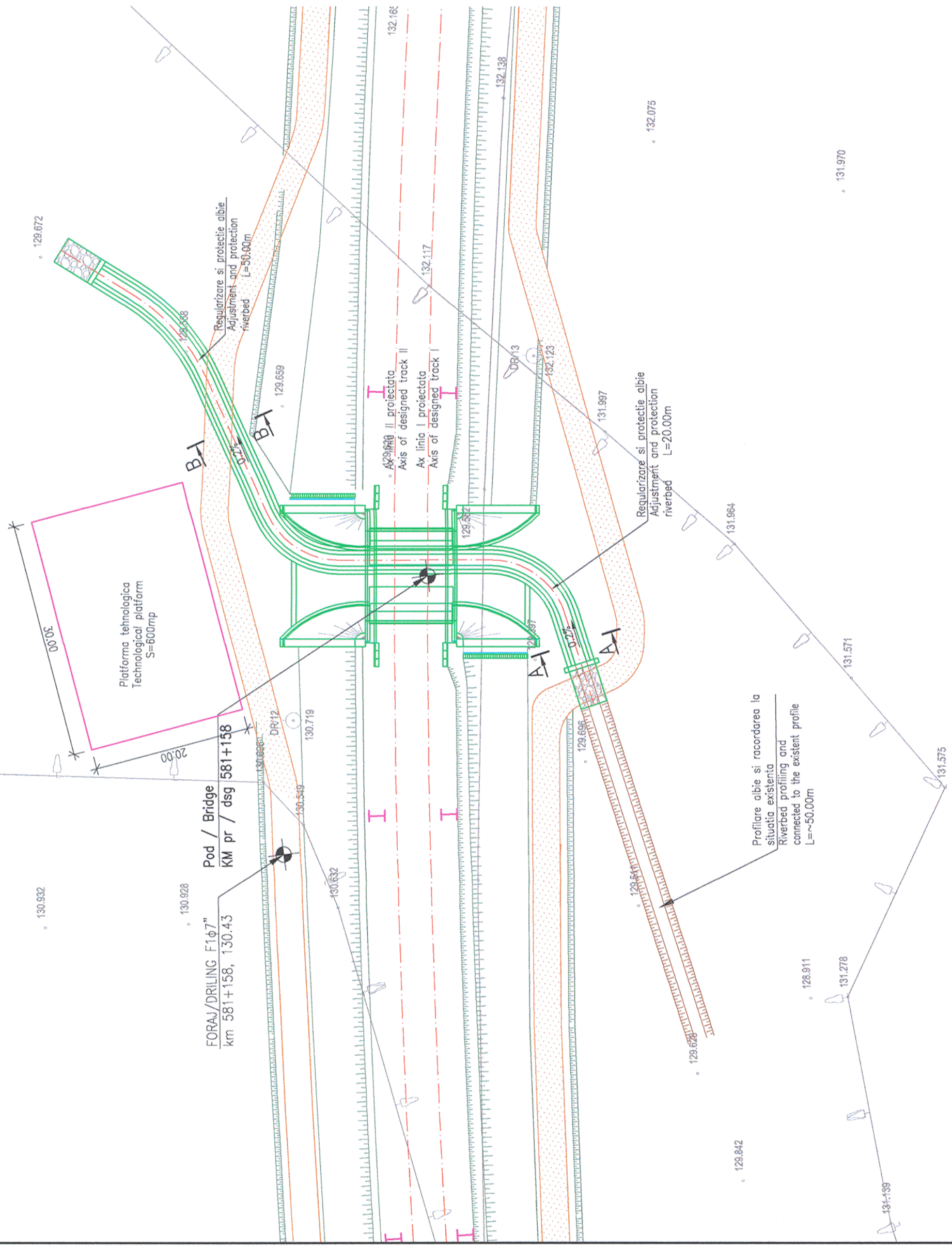



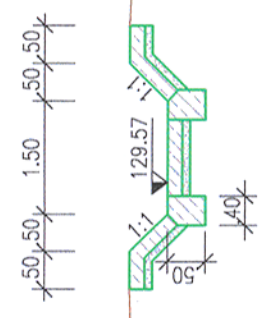
PLAN DE SITUATIE / SITE PLAN
Sc. 1:500



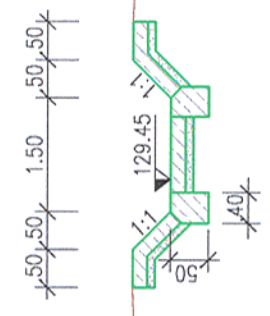
PLAN TRASARE / ALIGNMENT PLAN
Sc. 1:500



SECTIUNE A-A / A-A SECTION
Sc. 1:100



SECTIUNE B-B / B-B SECTION
Sc. 1:100



Prezentul plan anuleaza si inlocuieste versiunea anterioara
This plan cancels and replaces previous version

Verificator / Expert Checker / Expert	Cerinta Requirement	Semnatura Signature	Referat / Expertiza Report / Expertise
		MINISTERUL TRANSPORTURILOR	
		BENEFICIAR / BENEFICIARY: 	
		COMPANIA NAȚIONALĂ DE CĂI FERATE "CFR" SA	
PROIECTANT / DESIGNER: 			
Aprobat Approved	Sef de echipa Team leader	C. Teodorescu	01.2013
Verificat Checked	Expert Cheie Key Expert	R. Tudorascu	01.2013
Subcontractant / Subcontractor VIOTOP			
Aprobat Approved	Adjunct Sef de echipa Deputy Team leader	A.M. Baicu	01.2013
Proiectat Designed	Inginer Engineer	F. Ioanidi	01.2013
		"Reabilitarea liniei c.f. Frontieră - Curtici - Simeria, parte componentă a coridorului IV Pan - European pentru circulația trenurilor cu viteză maximă de 160 km/h"	Project 9i 35311.1
		"Rehabilitation of the Railway Line Border - Curtici - Simeria, component Part of the IV Pan - European Corridor for the Trains Circulation with maximum speed of 160 km/h"	Faza / Phase: PTH+CS / TD+TS
Denumire desen / Drawing name: PLAN DE SITUATIE / SITE PLAN POD / BRIDGE KM pr. 581+158 (KM ex. 584+342)			
Scara / Scale 1:500 ; 1:100	Revizia / Revision 1 / 04.2013	Cod desen / Drawing Code PT.02.02.09.PO.14.02	Nr / No 02